

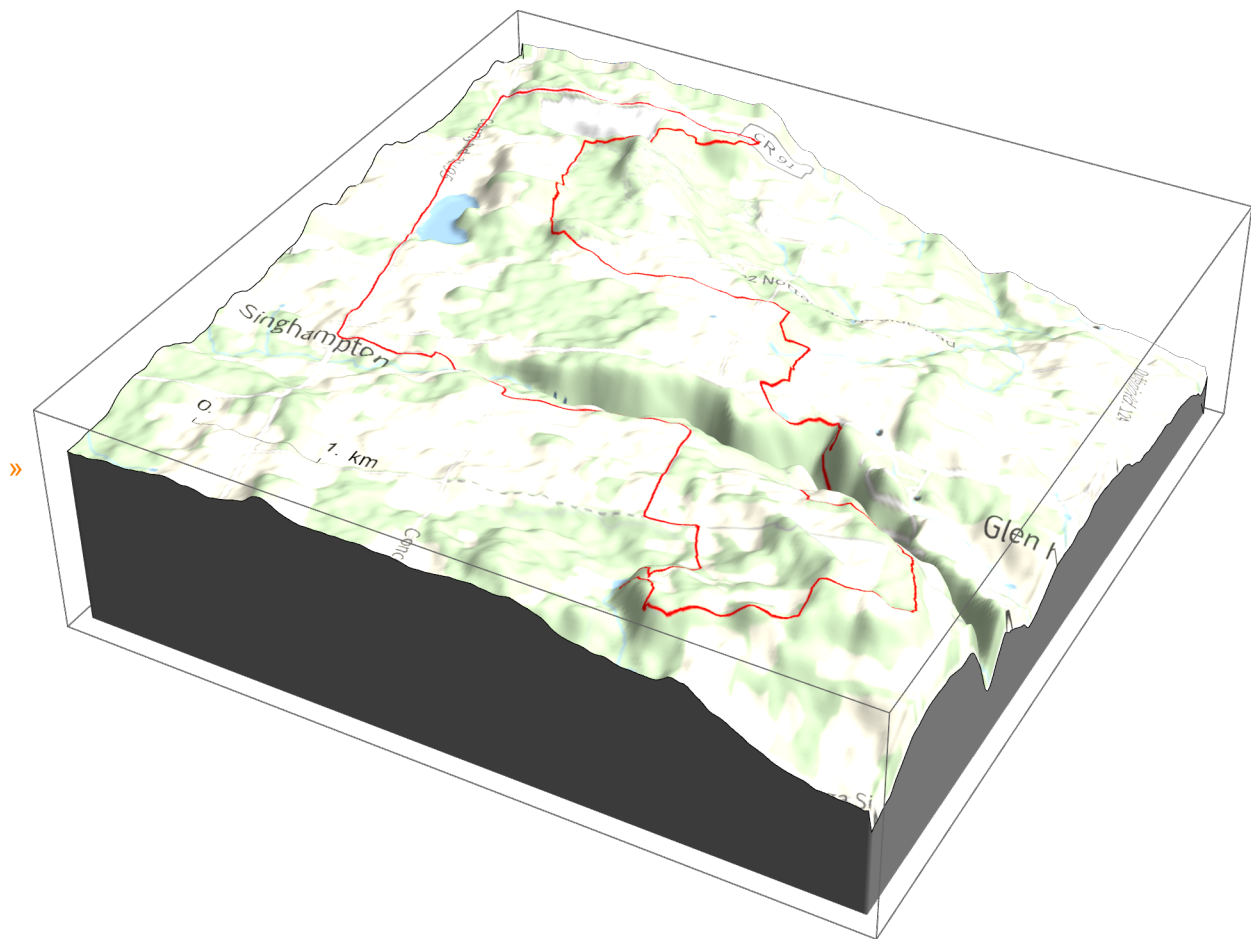
```
In[*]:= Length[DeleteFile /@ FileNames["index.html", "C:\\drorbn\\AcademicPensieve\\Album", 2]]
```

```
Out[*]=
```

228

```
In[*]:= folder = "C:\\drorbn\\Album\\2023.11.04_Bruce_Hike_31-_Devil's_Glen";
SetDirectory[folder];
fs = Echo@FileNames["*.gpx"];
data = Union@Table["Geometry" /. Import[f, "Data"], {f, fs}];
path = Echo@ResourceFunction["GeoElevationGraphics3D"][{Red, data},
GeoGridRangePadding -> 0,
GeoScaleBar -> "Kilometers"
];
```

```
>> {2023-11-04_09-43_Sat.gpx}
```

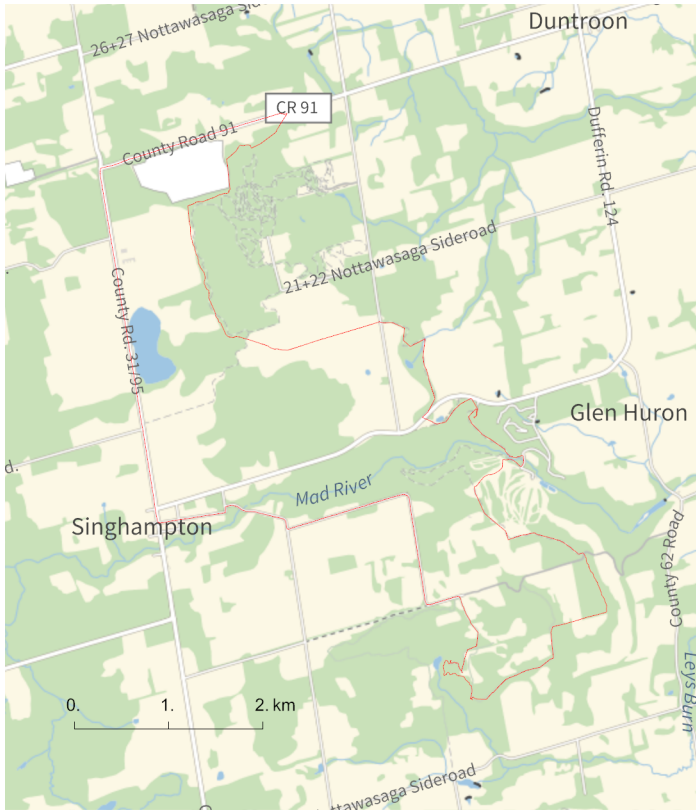


```

folder = "C:\\drorbn\\Album\\2023.11.04_Bruce_Hike_31-_Devil's_Glen";
SetDirectory[folder];
fs = Echo@Take[FileNames["*.gpx"], All];
data = Union@Table["Geometry" /. Import[f, "Data"], {f, fs}];
path = Echo@GeoGraphics[{Red, data},
  GeoGridRangePadding → Scaled[0.1],
  GeoScaleBar → "Kilometers"
];
Export["Path%.png", path]
PathLocation = Module[{R = 3000, r = 40, n = 6, res = 600},
  ImageAssemble[
    Partition[#, 3] &@Table[
      Rasterize[
        GeoGraphics[{Red, Thick, data},
          GeoCenter → Mean@Cases[data, GeoPosition[L_List] :> Mean[L], ∞],
          GeoRange → Quantity[R (r / R)(k-1) / (n-1), "Kilometers"],
          GeoScaleBar → "Kilometers",
          ImageSize → res
        ],
        RasterSize → res
      ],
      {k, n}],
    "Fit", Background → White]
  ]
Export["PathLocation.png", PathLocation]

```

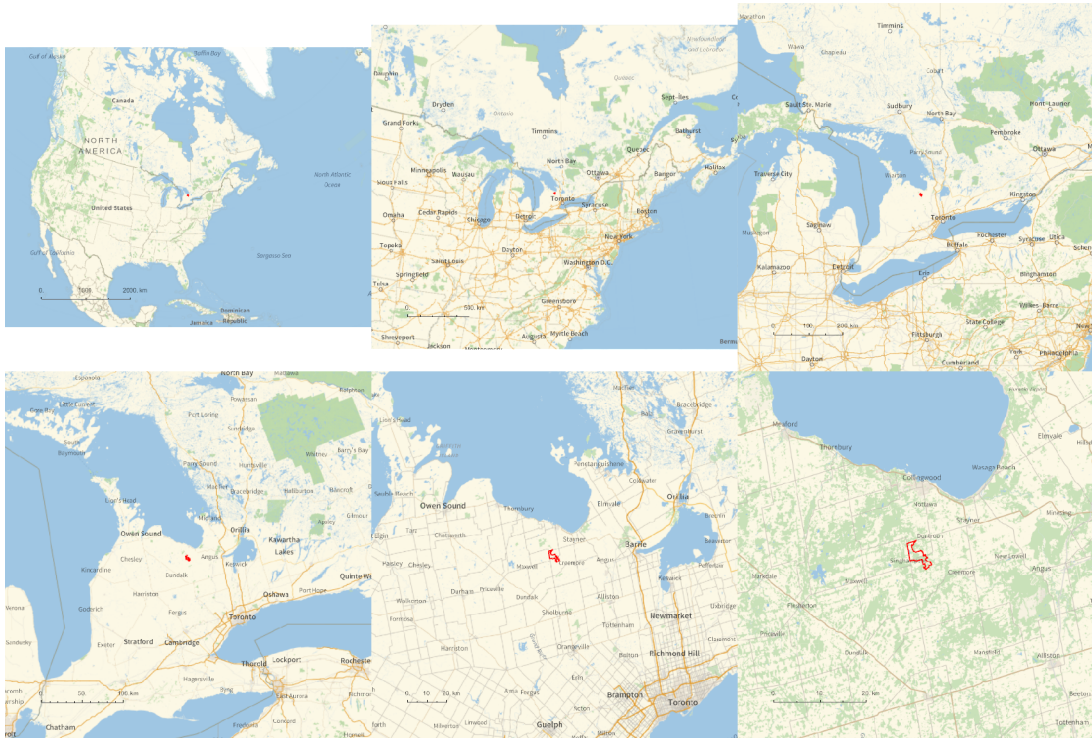
» {2023-11-04_09-43_Sat.gpx}



Out[*]=

Path%.png

Out[*]=



Out[]=

PathLocation.png

```
folder = "C:\\drorbn\\AcademicPensieve\\Album\\2023.11.04_Bruce_Hike_31-_Devil's_Glen";
SetDirectory[folder];
(Interpretation[ImageResize[Import@#, 400], #] → "") & /@
  FileNames["*.jpg" | "*.jpeg" | "*.png" | "*.mp4"]
```

15.9km hiking plus 10.3km biking back, on a cloudy yet nice day. A very nice part of the Bruce! For the first time on these Bruce hikes, I could see Lake Huron.

In[]:=

```
{
  "TitleNotes" →
  "15.9km hiking plus 10.3km biking back, on a cloudy yet nice day. A very
  nice part of the Bruce! For the first time on
  these Bruce hikes, I could see Lake Huron.",
  "ImageComments" → {}
}
```

Out[]=

```
{TitleNotes →
  15.9km hiking plus 10.3km biking back, on a cloudy yet nice day. A very nice
  part of the Bruce! For the first time on these Bruce
  hikes, I could see Lake Huron., ImageComments → {}}
```